

# Paxton Creek Watershed Memorandum of Understanding

This Memorandum of Understanding is entered into by the Townships of Lower Paxton and Susquehanna, Penbrook Borough, City of Harrisburg, Dauphin County, and Paxton Creek Watershed and Education Association (the Participants) with respect to future planning, development, and watershed rehabilitation in Paxton Creek. The effective date of this Memorandum of Understanding is June 1, 2006.


## Recital

Whereas, growth continues in Dauphin County and in particular in Paxton Creek watershed there is an increasing need to protect and improve water resources, open space, and wild creature habitat, while allowing desirable land development with resource conservation and enhancements as recreation, and economic redevelopment in appropriate locations—


## Terms

With a shared goal of encouraging coordinated, comprehensive rehabilitative strategies in conjunction with desirable development in the watershed, the Participants agree to the following cooperative efforts:


1. To give early notice to the Participants about proposed developments affecting the watershed, and to encourage comments from, and participate in, the consultative and review processes for these projects and rehabilitative efforts.
2. To participate in quarterly meetings to share information and resources in developing watershed protection and enhancement strategies with particular attention to water quality, flood protection, stormwater management, habitat quality, resource conservation, and urban enhancement throughout the watershed.
3. To encourage the participation and submittal of combined grant applications as appropriate to funding organizations as well as regional, state, and federal agencies, and private sources for assistance in joint planning efforts and projects development. The Paxton Creek Watershed and Education Association will coordinate the respective efforts with the cooperation of the Participants.
  - a. To incorporate appropriate mitigation and enhancement strategies and tactics for use within the watershed.
  - b. To accomplish said endeavors without creating any additional regulatory requirements, or cause delays in development application processes. This Memorandum of Understanding is intended to begin formulation of watershed-wide resource conservation and enhancement which can be implemented voluntarily by the Participants.



Chris  
Lower Paxton Township




Jacquelyn M. Patton  
Susquehanna Township




City of Harrisburg



Kenneth G. Cramer  
Penbrook Borough



County of Dauphin



Paxton Creek Watershed and  
Education Association

# Lists of Figures, Tables, Attachments, Appendix

## List of Figures

- 1.0 Location of Paxton Creek Watershed
- 2.0 RCP Planning Process
- 2.1 Watershed Concerns
- 3.0 Water Cycle
- 3.1 Dog Shedding Water
- 3.2 Watersheds
- 3.3 Stormwater Runoff Hydrographs
- 3.4 The Impervious Cover Model
- 3.5 Rain Garden
- 3.6 Riparian Buffer Diagram
- 3.7 Paxton Creek Roundtable Planning
- 4.0 Land Cover and Land Use: 2002
- 4.1 Comparison of Aerial Photographs
- 4.2 Current and Future Impervious Cover
- 4.3 Historical Marker
- 4.4 Rare Water Bug *Stygobromus* sp.
- 4.5 Suspended Sediment Yields
- 4.6 Rising Trend in Peak Discharge
- 4.7 Environmental Sites Inventory
- 5.0 PCN Locations
- 6.0 RCP Projects
- 6.1 Detention Pond Retrofit Conceptual Design
- 6.2 Channelized Area Revitalization Concept
- 6.3 RCP Launch Projects
- 6.4 Projects in Paxton Creek North Subwatersheds
- 8.0 Current PCWEA Partners

## List of Attachments (Separate Documents)

- RCP-1 Brochure *Are You Loving Paxton Creek To Death?*
- RCP-2 Paxton Creek Roundtable Principles for Low Impact Development
- RCP-3 Projects, Strategies and Tactics for Watershed Rehabilitation

## List of Tables

- 1.0 Paxton Creek Facts
- 2.0 Practices Harming Paxton Creek
- 3.0 Paxton Creek Pollutants
- 4.0 Watershed Issues and Problems
- 4.1 Impervious Cover Estimates
- 4.2 Municipal and County Demographic Statistics
- 4.3 Problems and Opportunities
- 4.4 Subwatershed Characteristics
- 5.0 RCP Goals
- 5.1 Subwatershed Differences and Approaches
- 6.0 Rehabilitation and Enhancement Projects
- 6.1 Large Scale Priority Rehabilitation Projects
- 6.2 Small Scale Priority Rehabilitation Projects
- 6.3 Projects: Summary List 1
- 7.0 Schedule
- 7.1 Plan Costs Summary
- 8.0 Stakeholder Participation Opportunities
- 8.1 Evaluation Indicators: Partial List
- 8.2 RCP Elements
- 8.3 Illustrative Strategies and Tactics

## Contents of Appendix (Separate Document)

- IO Introduction and Orientation to Appendix
- WC Watershed Characteristics
- LR Land Resources
- WR Water Resources
- BR Biological Resources
- CR Cultural Resources
- CO Concerns, Issues, Constraints and Opportunities
- IM Plan Implementation and Management

### Executive Summary

Setting . . . . .	iii
Rivers Conservation Plan. . . . .	iii
Paxton Creek Baseline. . . . .	iv
Goals . . . . .	v
Projects . . . . .	v
Implementation . . . . .	vi